

Relevant Information for Council

FILE: X081951 **DATE:** 18 February 2022

TO: Lord Mayor and Councillors

FROM: Graham Jahn AM - Director City Planning, Development and Transport

SUBJECT: Information Relevant To Item 9.2 – Employment Zones Review

For Noting

This memo is for the information of the Lord Mayor and Councillors.

Background

At the meeting of the Transport, Heritage and Planning Committee on 14 February 2022, additional mapping was requested to illustrate the zoning changes proposed by the Department of Planning Industry and Environment as part of the Employment Zones Review.

Additional maps are attached.

Prepared by: Gibran Khouri, Specialist Planner

Attachments

Attachment A. Employment Zones Review - Additional Mapping

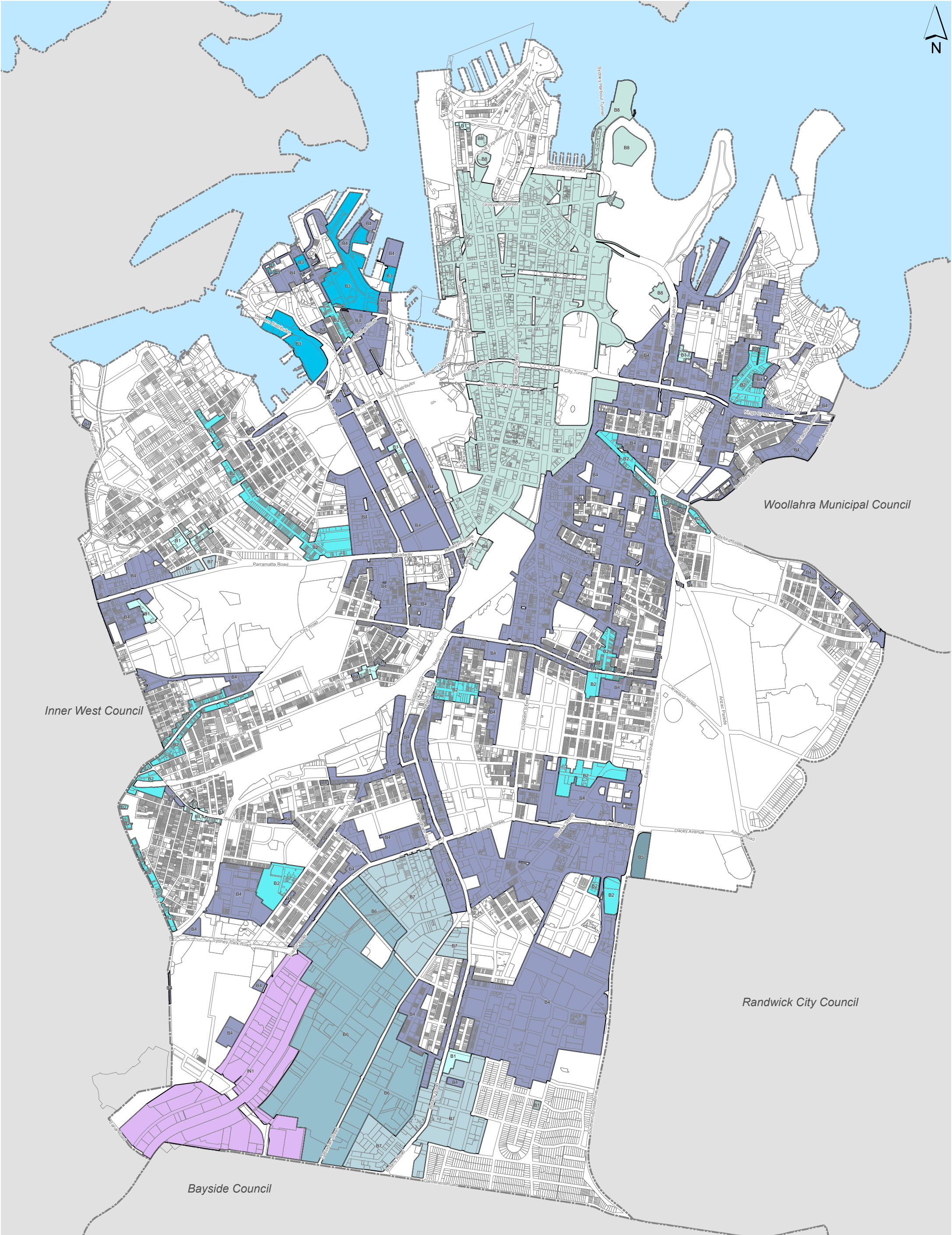
Approved



Graham Jahn AM - Director City Planning,
Development and Transport


Attachment A

Employment Zones Review - Additional Mapping

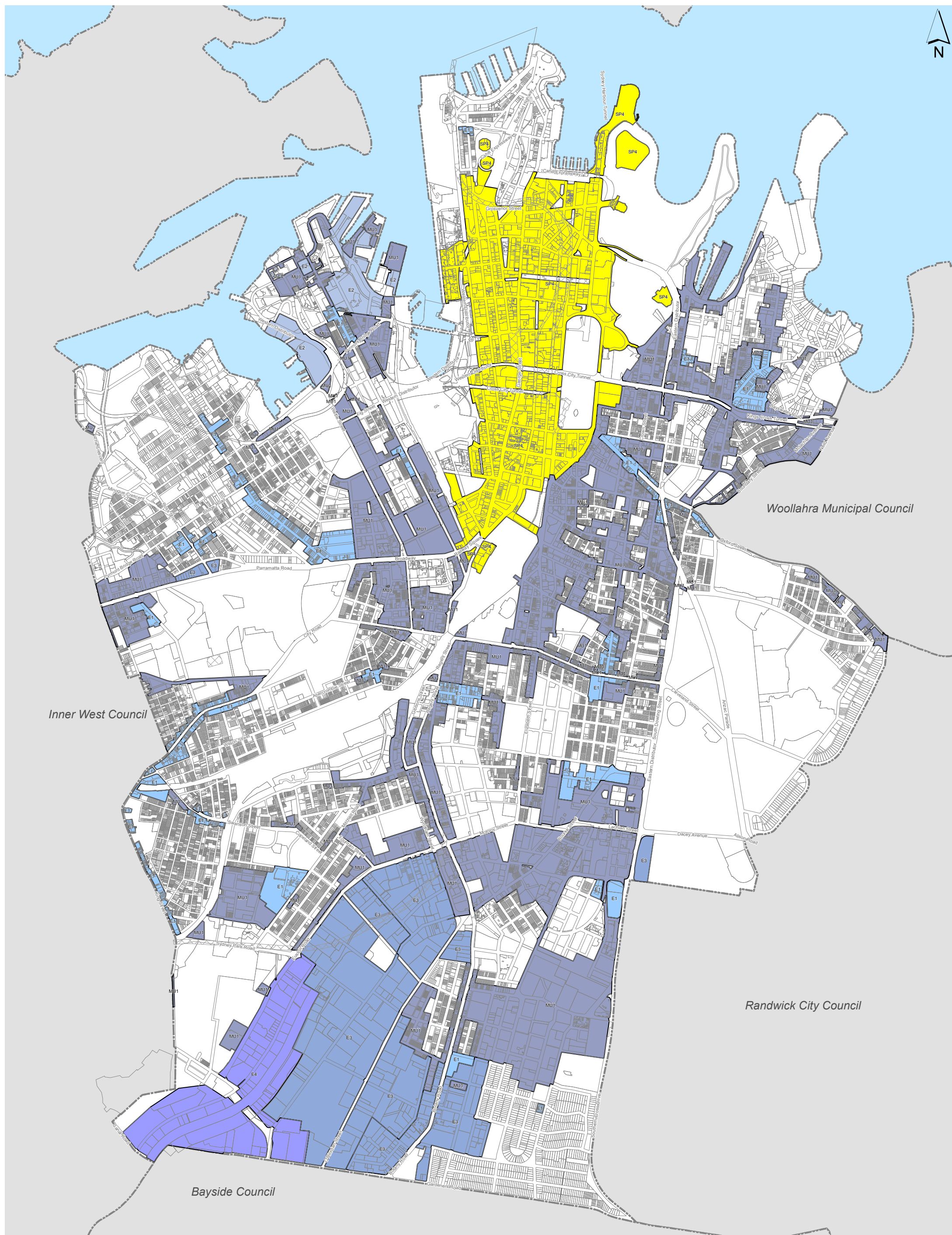


Existing Employment Zones







- | | |
|---------------------------|--------------------------|
| B1 - Neighbourhood Centre | B6 - Enterprise Corridor |
| B2 - Local Centre | B7 - Business Park |
| B3 - Commercial Centre | B8 - Metropolitan Centre |
| B4 - Mixed Use | IN1 - General Industrial |
| B5 - Business Development | |

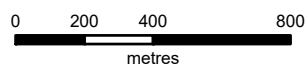


Projection: MGA Zone 56
Datum: GDA94
Paper Size: A3
Prepared By: jpasarelli
Printing Date: February 15, 2022
File: EZR_Existing.mxd
Copyright ©2022 City of Sydney Council. All Rights Reserved.
This map has been compiled from various sources and the publisher and/or contributors accept no responsibility for any injury, loss or damage arising from the use, error or omissions therein. While all care is taken to ensure a high degree of accuracy, users are invited to notify Council's Spatial Services of any map discrepancies. No part of this map may be reproduced without written permission.



Proposed Employment Zones

-  E1 - Local Centre
-  E2 - Commercial Centre
-  E3 - Productivity Support
-  E4 - General Industrial
-  MU1 - Mixed Use
-  SP4 - Special Enterprise



Projection: MGA Zone 56
Datum: GDA94
Paper Size: A3
Prepared By: jpassarelli
Printing Date: February 15, 2022
File: EZR_Proposed.mxd

Copyright ©2022 City of Sydney Council. All Rights Reserved.

This map has been compiled from various sources and the publisher and contributors accept no responsibility for any injury, loss or damage arising from the use, error or omissions therein. While all care is taken to ensure a high degree of accuracy, users are invited to notify Council's Spatial Services of any map discrepancies. No part of this map may be reproduced without written permission.